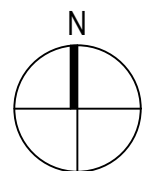



 AREAS INDICATED WITH CYAN HATCH PROPOSED  
TO BE TAKEN IN CHARGE BY COUNCIL



1  
PL10

### TAKE IN CHARGE PROPOSAL

SCALE 1:2000

 RED LINE INDICATES SITE BOUNDARY  
 BLUE LINE INDICATES ADJACENT LAND OWNERSHIP  
 YELLOW INDICATES WAYLEAVE



Ard-Na-Greine, Enniskeane, Co. Cork 086-8259794 info@gca.ie

PROJECT: RESIDENTIAL DEVELOPMENT, GRANGE, CORK			JOB NO: 16090	
DRAWING: SITE PLAN Take in Charge Proposal	BD	CLIENT: WESTBROOK	DRAWING NO: <b>PL10</b>	
SERIES: PLANNING	SCALE: 1:2000	A3	DATE: 15/11/2018	